




TOWN OF FALHER
REVISED SOUTH FALHER
AREA STRUCTURE PLAN

SCHEDULE B
PLAN AREA

FINAL
BYLAW 07-06

-  PLAN AREA
(156.4 acres)
-  TOWN BOUNDARY



0 75 150 300 450 600
Meters



**Mackenzie Municipal
Services Agency**
Base Digital Spatial Data - AITLIS Limited
Printed date : July 25th, 2007

