







TOWN OF FALHER


REVISED SOUTH FALHER AREA STRUCTURE PLAN

SCHEDULE H PHASING CONCEPT

FINAL

BYLAW 07-06

-  PHASE 1
-  PHASE 2
-  PHASE 3
-  PHASE 4



0 25 50 100 150 200 250 300
Meters



**Mackenzie Municipal
Services Agency**
Base Digital Spatial Data - AltLIS Limited
Printed date : July 25th, 2007

