









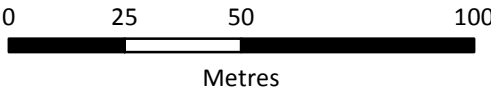


Town of Falher

Central Area Structure Plan (Updated April 2017)

Existing LUB (No. 14-05)
Schedule B
Bylaw No. 17-03

-  Restricted Residential (R-1)
-  Low Density Residential (R-2)
-  High Density Residential (R-3)
-  Manufactured Home Residential (MHR)
-  General Commercial (C-1)
-  Secondary Commercial (C-2)
-  Community (COM)
-  Urban Reserve (UR)
-  Phase 1
-  Plan Area



Original produced: December, 2008
Printed: April, 2017
Base image: May 27, 2010 (Source: ESRI)

